




**Trucking District
Subarea of the Castaic Area
Community Standards District**

Date Adopted: _____

Legend:

-  Freeways
-  Parcels
-  Trucking District Boundary

Key Map:



Los Angeles County
Department of Regional Planning
320 W. Temple St.
Los Angeles, CA 90012